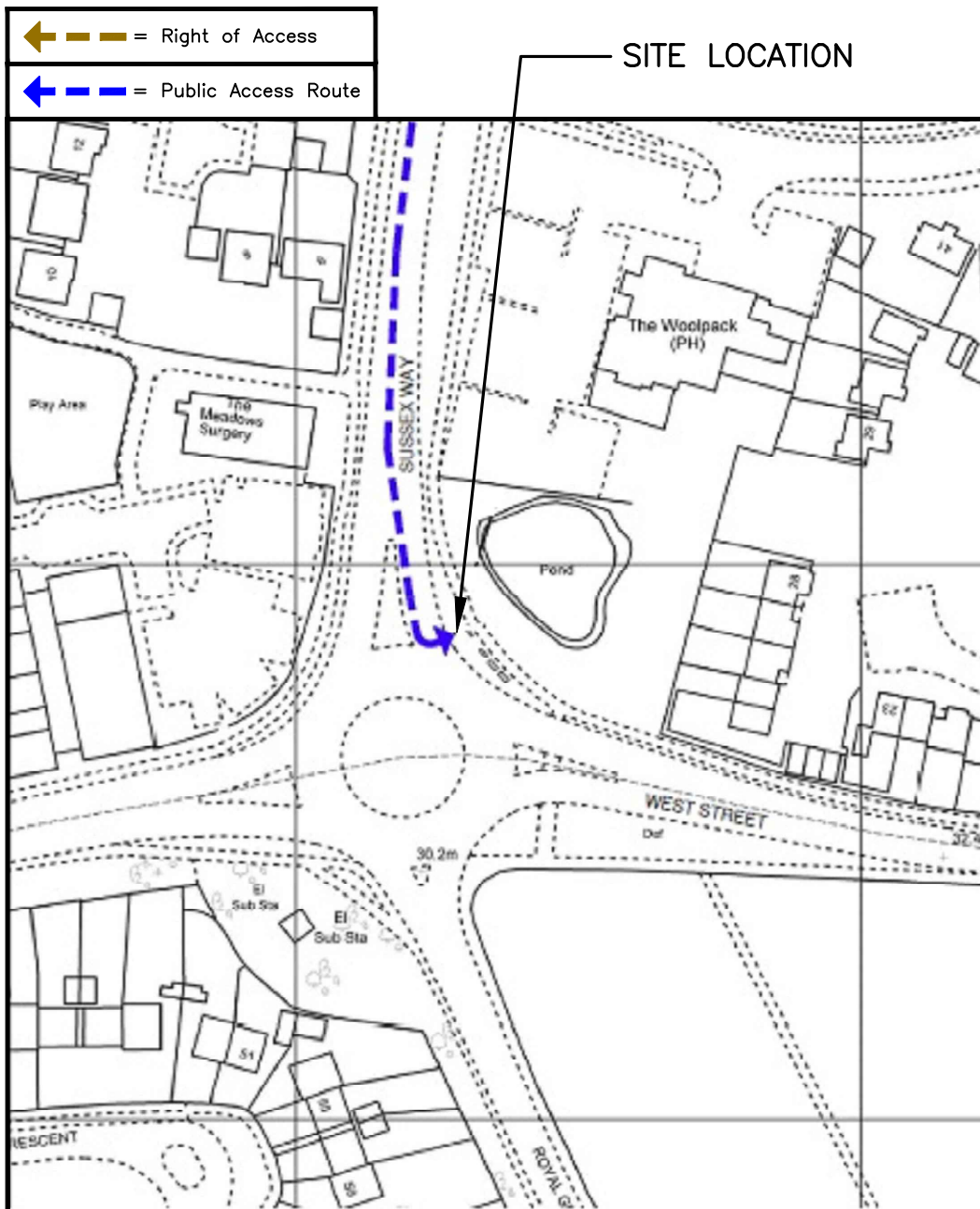
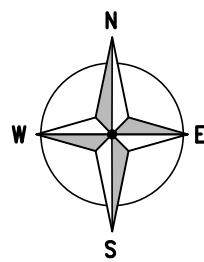


**SITE LOCATION**  
(Scale 1:50000)

Based upon Ordnance Survey map extract with the permission of the Controller of Her Majesty's Stationery Office. Crown copyright. Licence No. 100022432

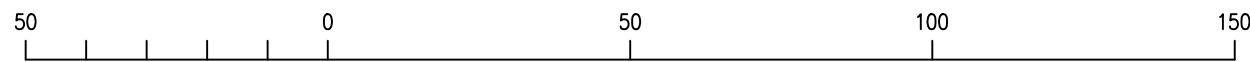


**SITE PHOTOGRAPH**



**DETAILED SITE LOCATION**  
(Scale 1:1250)

Based upon Ordnance Survey map extract with the permission of the Controller of Her Majesty's Stationery Office. Crown copyright. Licence No. 100022432



ORIGINAL SCALE AT A3 - 1:1250

ALL DIMENSIONS IN METRES

ALL DIMENSIONS ARE IN mm UNLESS NOTED OTHERWISE

N.G.R | E: 530028 N: 119687

**DIRECTIONS TO SITE:**  
TRAVELING SOUTH ON THE M23 TOWARDS BRIGHTON, CONTINUE ONTO THE A23. TAKE THE A2300 EXIT TOWARDS BURGESS HILL. AT THE ROUNDABOUT TAKE THE 2ND EXIT ONTO A2300 AND GO THROUGH 1 ROUNDABOUT TAKE THE 1ST EXIT ONTO JANE MURRAY WAY / A273. AT THE ROUNDABOUT TAKE THE 2ND EXIT ONTO SUSSEX WAY. CONTINUE 0.4mi TO ROUNDABOUT AT JCT WITH WEST STREET AND SUSSEX WAY.

NOTES:

A	Issued for Approval	EDS	DH	10.06.21
REV	MODIFICATION	BY	CH	DATE

**WHP Telecoms Ltd**  
Faraday Court  
401 Faraday Street  
Birchwood Park  
Warrington WA3 6GA  
Tel: 01925 424100 Fax: 01925 424101  
e-mail: info@whptelecoms.com

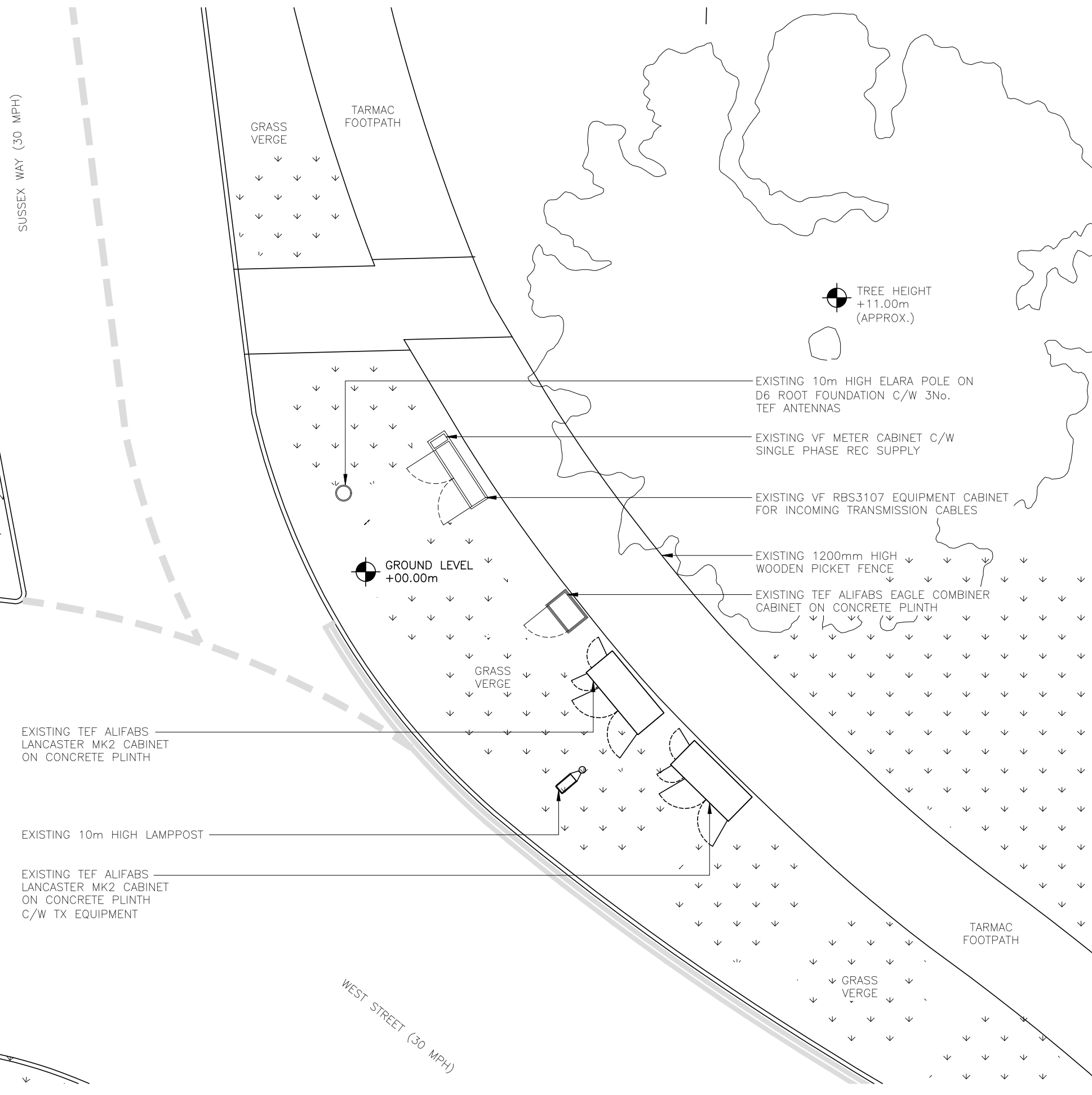
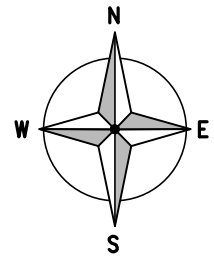
**O<sub>2</sub>**  
CORNERSTONE - SOUTH EAST

Cell Name		Opt.
WEST STREET		-
Cell ID No		
CORNERSTONE	TEF	VF
11785302	046693	060234

**Site Address / Contact Details**  
WEST STREET  
SUSSEX WAY  
BURGESS HILL  
WEST SUSSEX  
RH15 8UE

Drawing Title: SITE LOCATION MAPS				
Purpose of issue: PLANNING				Dwg Rev:
Drawing Number: 100				A
Surveyed By: WHP		Original Sheet Size: A3		Pack Issue:
Drawn: EDS	Date: 10.06.21	Checked: AJB	Date: 10.06.21	D

The drawings comply with TEF & VF Standard ICNIRP guidelines. Designed in accordance with Cornerstone documents: SDN0013.



ALL DIMENSIONS ARE IN mm UNLESS NOTED OTHERWISE

N.G.R E: 530028 N: 119687

NOTES:

REV	Issued for Approval	EDS	DH	10.06.21
	MODIFICATION	BY	CH	DATE

**WHP Telecoms Ltd**  
 Faraday Court  
 401 Faraday Street  
 Birchwood Park  
 Warrington WA3 6GA  
 Tel: 01925 424100 Fax: 01925 424101  
 e-mail: info@whptelecoms.com

**O<sub>2</sub>**  
 CORNERSTONE - SOUTH EAST


Cell Name	Opt.
WEST STREET	-

Cell ID No		
CORNERSTONE	TEF	VF
11785302	046693	060234

Site Address / Contact Details  
 WEST STREET  
 SUSSEX WAY  
 BURGESS HILL  
 WEST SUSSEX  
 RH15 8UE

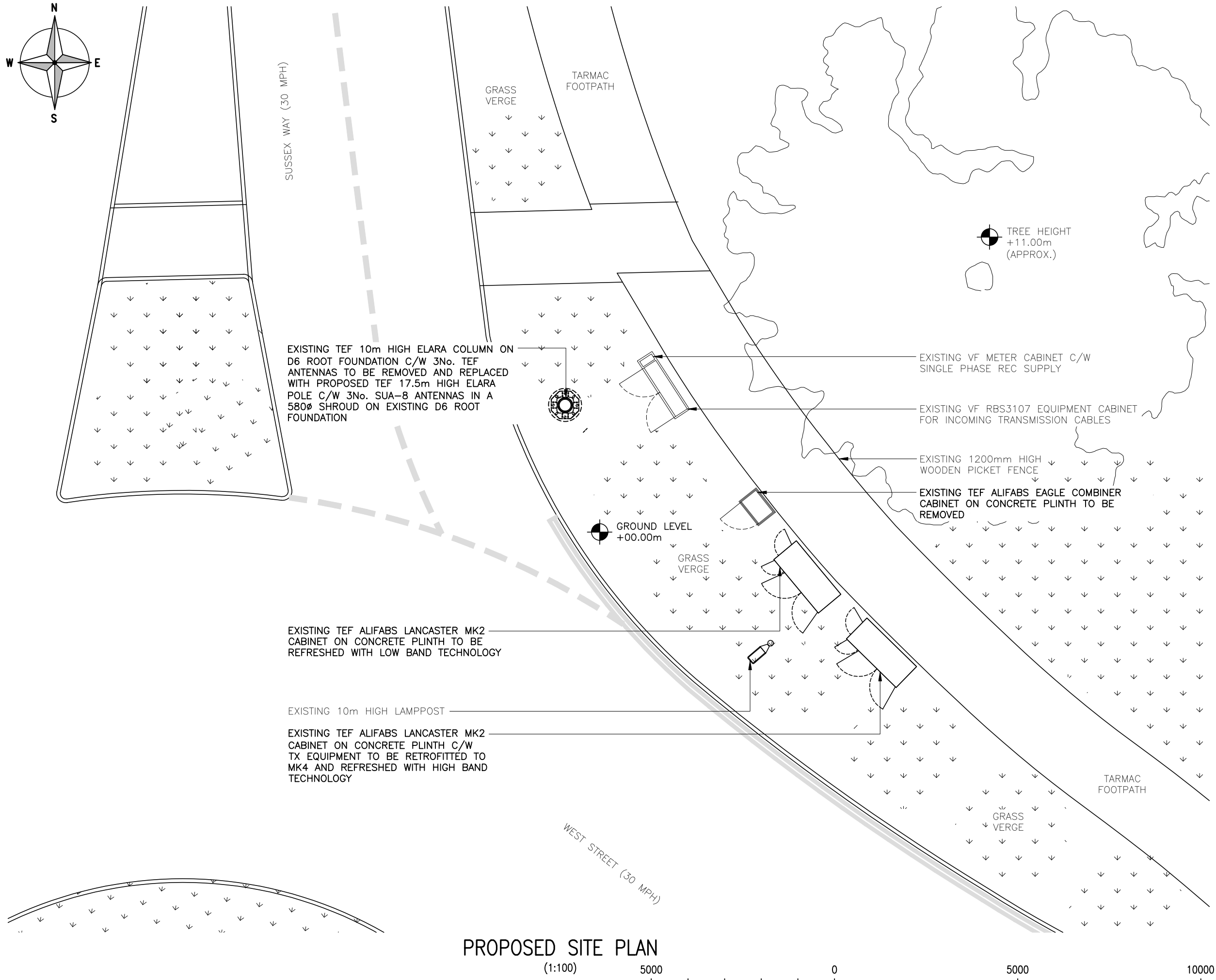
Drawing Title: EXISTING SITE PLAN	
Purpose of issue: PLANNING	Dwg Rev: A
Drawing Number: 200	Pack Issue: D
Surveyed By: WHP	Original Sheet Size: A3
Drawn: EDS	Date: 10.06.21
Checked: AJB	Date: 10.06.21

EXISTING SITE PLAN  
 (1:100)



ORIGINAL SCALE AT A3 - 1:100 ALL DIMENSIONS IN MILLIMETRES





ALL DIMENSIONS ARE IN mm UNLESS NOTED OTHERWISE

N.G.R | E: 530028 N: 119687

NOTES:

REV	MODIFICATION	BY	CH	DATE
D	Swapped 15m Elara with 17.5m Elara	DH	DH	07.06.22
C	Swapped 10m Elara with 15m Elara	DH	DH	16.05.22
B	Reduced proposed pole height to 17.5m	DH	DH	29.09.21
A	Issued for Approval	EDS	DH	10.06.21

**WHP Telecoms Ltd**  
 Faraday Court  
 401 Faraday Street  
 Birchwood Park  
 Warrington WA3 6GA  
 Tel: 01925 424100 Fax: 01925 424101  
 e-mail: info@whptelecoms.com

**O<sub>2</sub>**  
 CORNERSTONE - SOUTH EAST

Cell Name	Opt.
WEST STREET	-

Cell ID No		
CORNERSTONE	TEF	VF
11785302	046693	060234

Site Address / Contact Details  
 WEST STREET  
 SUSSEX WAY  
 BURGESS HILL  
 WEST SUSSEX  
 RH15 8UE

Drawing Title: PROPOSED SITE PLAN	
Purpose of issue: PLANNING	Dwg Rev: D
Drawing Number: 201	
Surveyed By: WHP	Original Sheet Size: A3
Drawn: EDS	Date: 10.06.21
Checked: AJB	Date: 10.06.21
Pack Issue: D	

The drawings comply with TEF & VF Standard ICNIRP guidelines.  
 Designed in accordance with Cornerstone documents: SDN0013.

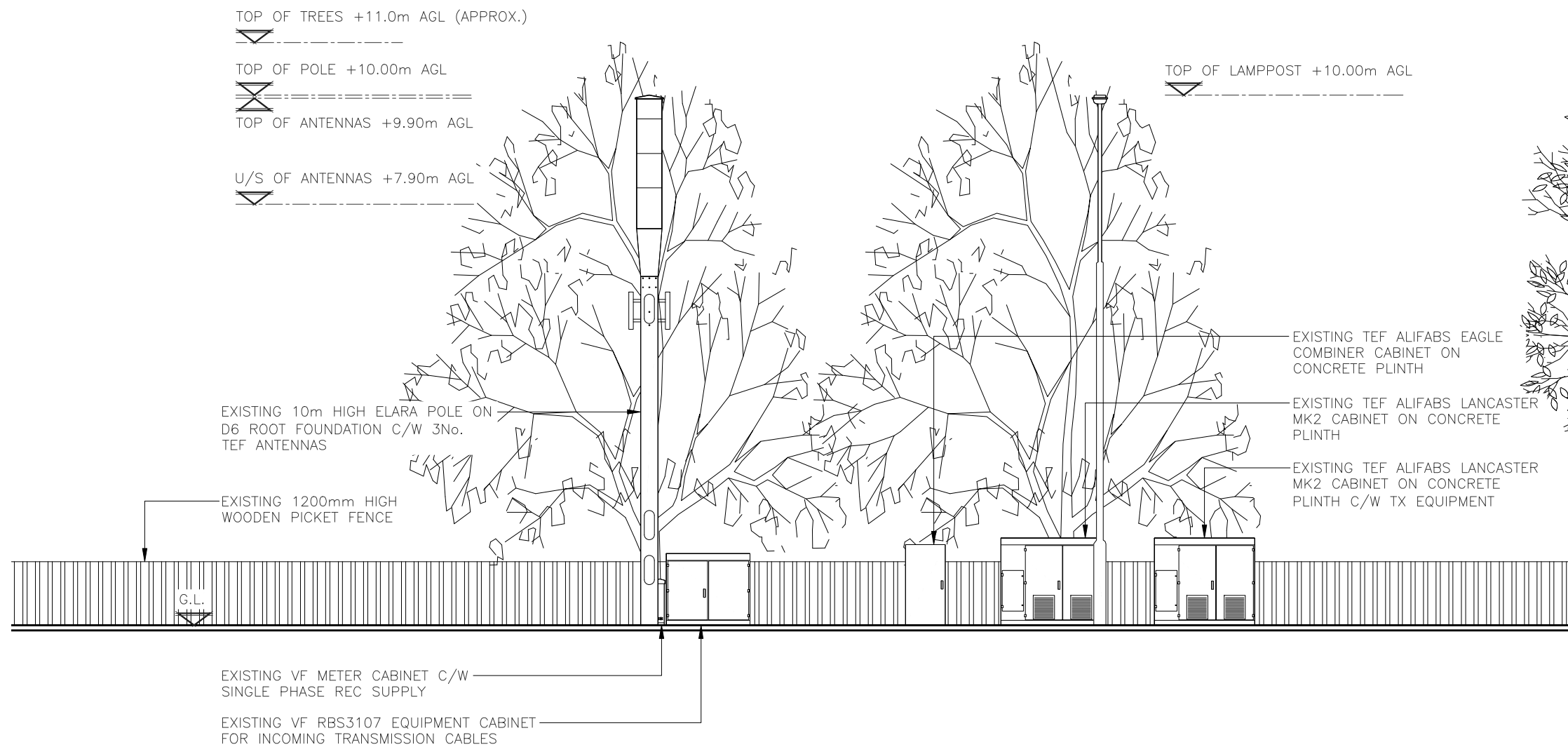
PROPOSED SITE PLAN  
 (1:100)

ORIGINAL SCALE AT A3 - 1:100  
 ALL DIMENSIONS IN MILLIMETRES

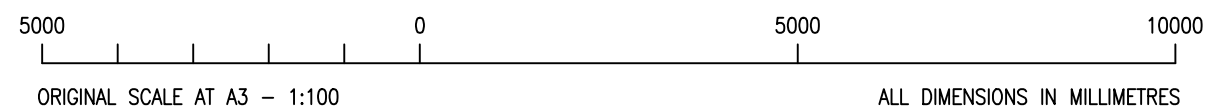
ALL DIMENSIONS ARE IN mm UNLESS NOTED OTHERWISE

N.G.R | E: 530028 | N: 119687

NOTES:



EXISTING SOUTH WEST ELEVATION  
(1:100)




A	Issued for Approval	EDS	DH	10.06.21
REV	MODIFICATION	BY	CH	DATE

**WHP Telecoms Ltd**  
 Faraday Court  
 401 Faraday Street  
 Birchwood Park  
 Warrington WA3 6GA  
 Tel: 01925 424100 Fax: 01925 424101  
 e-mail: info@whptelecoms.com

**O<sub>2</sub>**  
 CORNERSTONE - SOUTH EAST

Cell Name	Opt.
WEST STREET	-

Cell ID No		
CORNERSTONE	TEF	VF
11785302	046693	060234

Site Address / Contact Details  
 WEST STREET  
 SUSSEX WAY  
 BURGESS HILL  
 WEST SUSSEX  
 RH15 8UE

Drawing Title:  
 EXISTING SITE ELEVATION

Purpose of issue:	Dwg Rev:
PLANNING	A

Drawing Number:	Pack Issue:
300	A

Surveyed By:	Original Sheet Size:	Pack Issue:	
WHP	A3	D	
Drawn:	Date:	Checked:	Date:
EDS	10.06.21	AJB	10.06.21

ALL DIMENSIONS ARE IN mm UNLESS NOTED OTHERWISE

N.G.R | E: 530028 | N: 119687

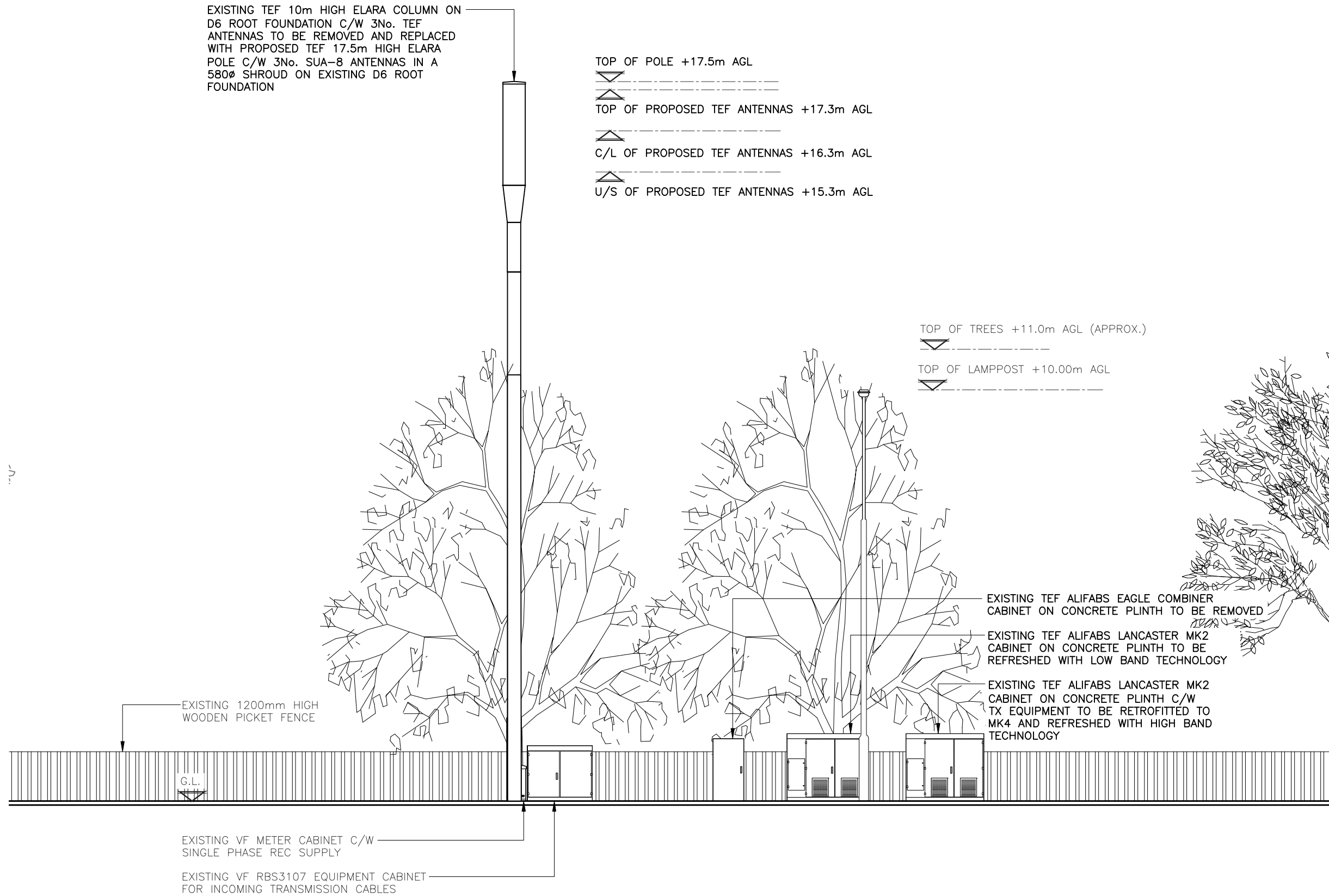
NOTES:

EXISTING TEF 10m HIGH ELARA COLUMN ON D6 ROOT FOUNDATION C/W 3No. TEF ANTENNAS TO BE REMOVED AND REPLACED WITH PROPOSED TEF 17.5m HIGH ELARA POLE C/W 3No. SUA-8 ANTENNAS IN A 580Ø SHROUD ON EXISTING D6 ROOT FOUNDATION


- TOP OF POLE +17.5m AGL
- TOP OF PROPOSED TEF ANTENNAS +17.3m AGL
- C/L OF PROPOSED TEF ANTENNAS +16.3m AGL
- U/S OF PROPOSED TEF ANTENNAS +15.3m AGL

TOP OF TREES +11.0m AGL (APPROX.)

TOP OF LAMPOST +10.00m AGL



**PROPOSED SOUTH WEST ELEVATION**  
(1:100)



The drawings comply with TEF & VF Standard ICNIRP guidelines.  
Designed in accordance with Cornerstone documents: SDN0013.

REV	MODIFICATION	BY	CH	DATE
D	Swapped 15m Elara with 17.5m Elara	DH	DH	07.06.22
C	Swapped 10m Elara with 15m Elara	DH	DH	16.05.22
B	Reduced proposed pole height to 17.5m	DH	DH	29.09.21
A	Issued for Approval	EDS	DH	10.06.21

**WHP Telecoms Ltd**  
Faraday Court  
401 Faraday Street  
Birchwood Park  
Warrington WA3 6GA  
Tel: 01925 424100 Fax: 01925 424101  
e-mail: info@whptelecoms.com

**O<sub>2</sub>**  
CORNERSTONE - SOUTH EAST

Cell Name		Opt.
WEST STREET		-
Cell ID No		
CORNERSTONE	TEF	VF
11785302	046693	060234

Site Address / Contact Details  
WEST STREET  
SUSSEX WAY  
BURGESS HILL  
WEST SUSSEX  
RH15 8UE

Drawing Title: PROPOSED SITE ELEVATION			
Purpose of issue: PLANNING			Dwg Rev:
Drawing Number: 301			D
Surveyed By: WHP		Original Sheet Size: A3	
Drawn: EDS	Date: 10.06.21	Checked: AJB	Date: 10.06.21
			Pack Issue: D