



Notes:

Bus Stop Information:

Direction: South Bound

Construction Notes:

1. Install flexible footway as per Inset 1. (Approx. 1.5m x 3.8m footway. 2m x 3m hardstanding. 6m x 1.5m footway. 2m x 6m footway)
2. Install tactile paving to BS EN 7533-4:2006.
3. Install Timber Edging in accordance with WSCC-SD1-1100-001.
4. Install new 76mm diameter post to rear of hardstanding. See Inset 1 for accurate location.
5. This drawing to be read in conjunction with all other detailed drawings, standard details and specifications.

Note: Vegetation clearance may be required.

Key:

- West Sussex CC Highway Boundary
- Proposed Post with Bus Flag
- Lay proposed flexible footway Type A in accordance with WSCC-SD1-1100-041 Fall shall be towards the road
- Lay BN3 Dropped Kerb with 25mm upstand in accordance with WSCC-SD1-1100-011
- Lay HB2 to BN3 Transition Kerb in accordance with WSCC-SD1-1100-011
- Lay proposed pre-cast concrete HB2 Half Butter Kerb with 115mm upstand in accordance with WSCC-SD1-1100-011
- Proposed Tactile Paving in accordance with WSCC S278/38/18 or BS EN 7533-4:2006.
- Existing Vegetation
- Proposed Timber Edging. In accordance with WSCC-SD1-1100-001.
- Existing Utilities

Not to be scaled



Northleigh, Tower Street, Chichester, West Sussex, PO19 1RQ
Email: BusStops@WestSussex.gov.uk

Designer:	Checked/Approved by:	Date:
NB	SP	25/07/2022

Title of Drawing:
IMP016_Kings Way, Burgess Hill

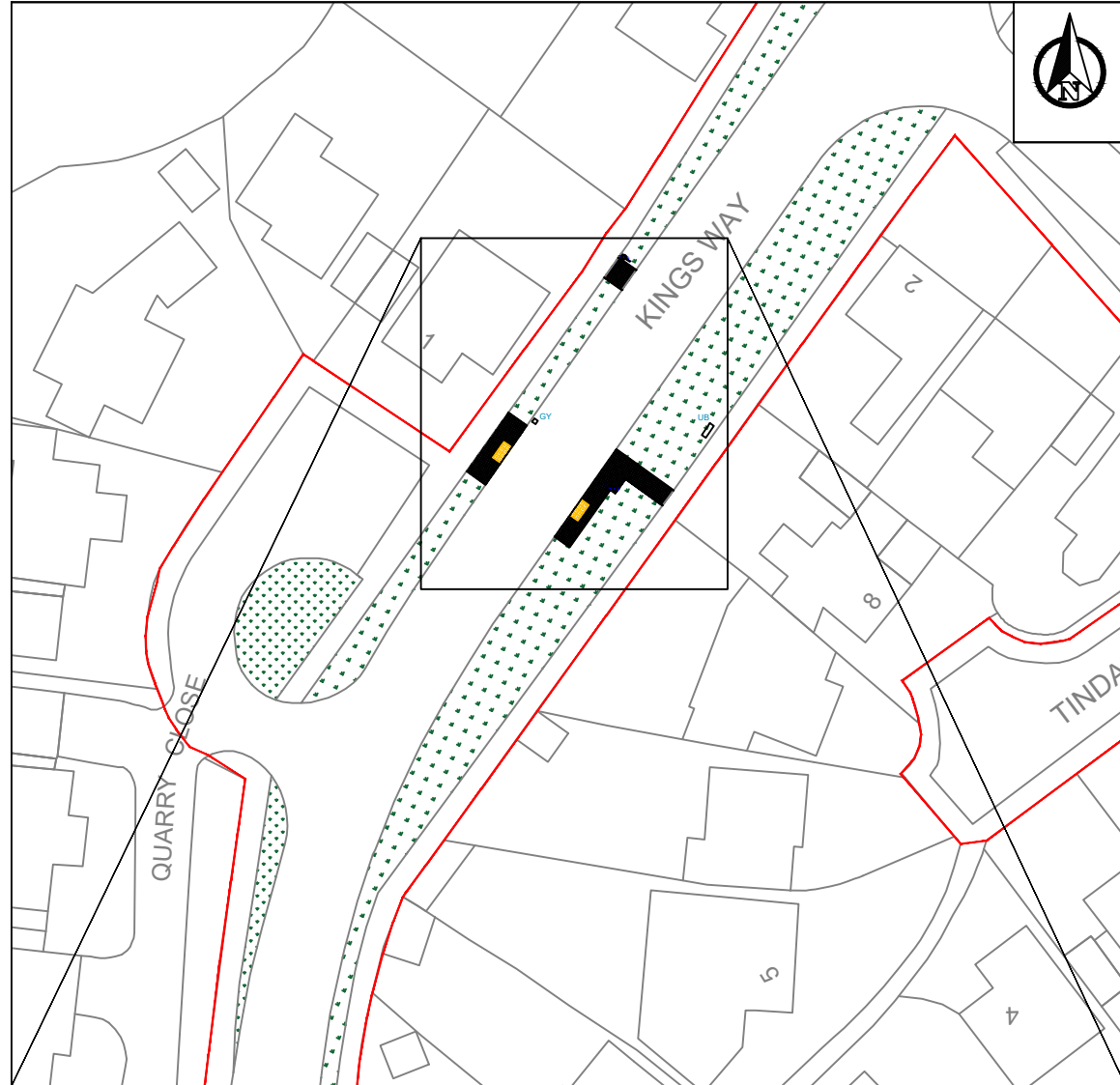
Project:
Bus Improvements - Reactive Programme

REPRODUCED FROM OR BASED UPON 2013 ORDNANCE SURVEY MATERIAL WITH PERMISSIONS OF THE CONTROLLER OF HMSO © CROWN COPYRIGHT RESERVED.

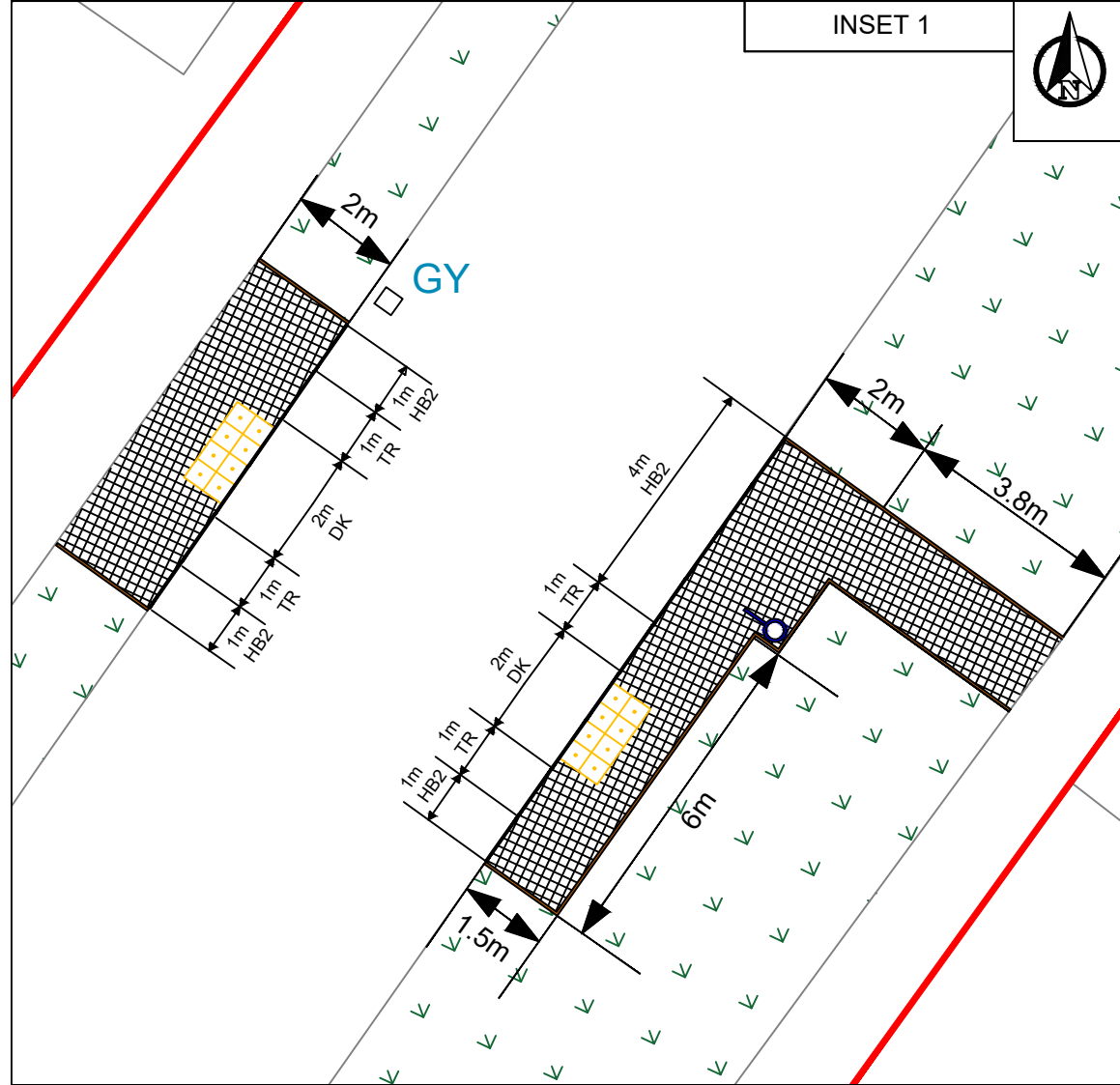
UNAUTHORISED REPRODUCTION INFRINGES CROWN COPYRIGHT AND MAY LEAD TO PROSECUTION OR CIVIL PROCEEDINGS.

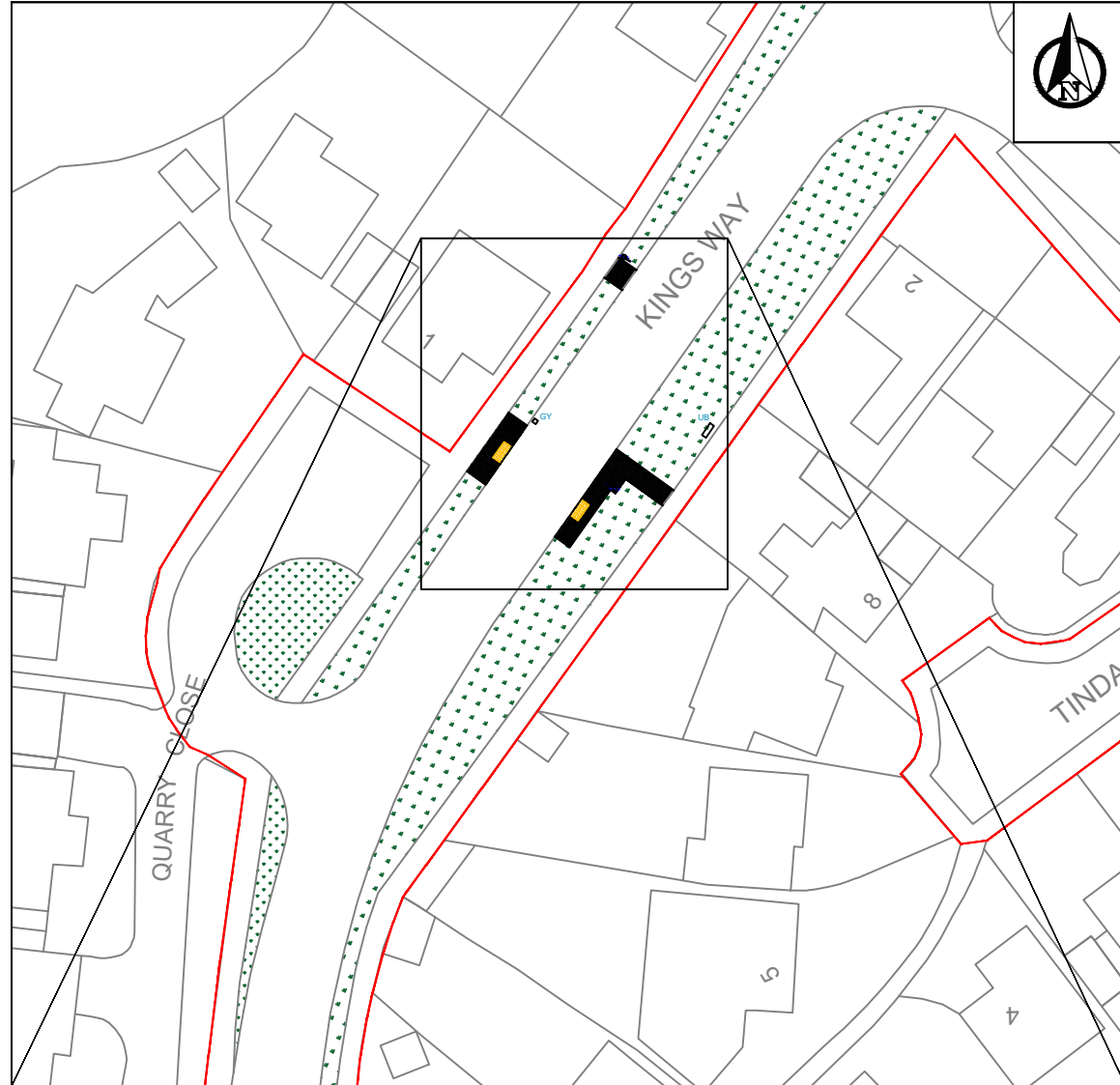
WEST SUSSEX COUNTY COUNCIL LICENCE NO: 100023447

West Sussex County Council



INSET 1





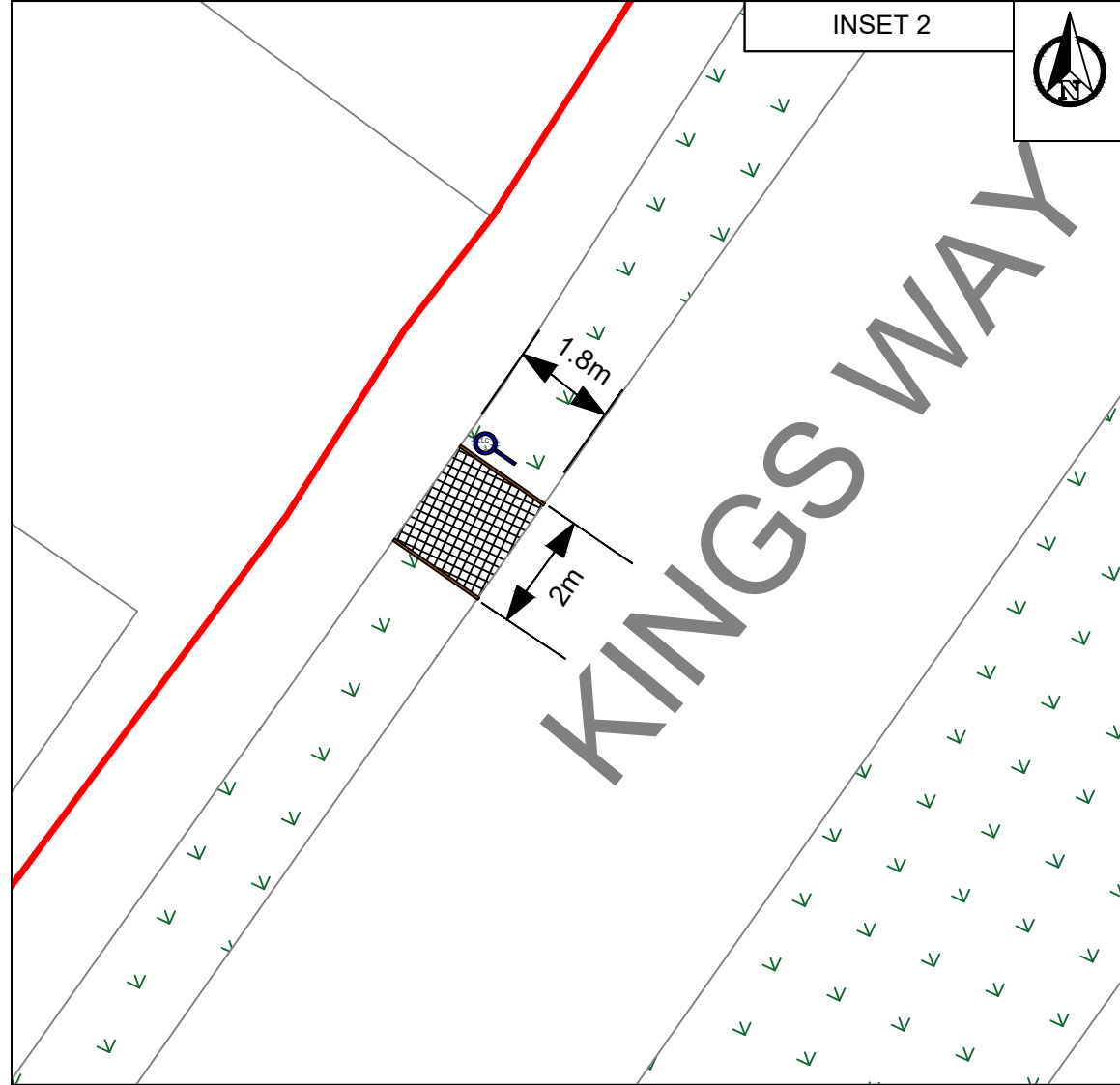
Notes:

Bus Stop Information:

Direction: North Bound

Construction Notes:






1. Install flexible footway as per Inset 2. (Approx. 2m x 1.8m hardstanding)
2. Install Timber Edging in accordance with WSCC-SD1-1100-001.
3. This drawing to be read in conjunction with all other detailed drawings, standard details and specifications.



INSET 2



Key:

-  West Sussex CC Highway Boundary
-  Proposed Bus flag and timetable to be attached to LC3
-  Lay proposed flexible footway Type A in accordance with WSCC-SD1-1100-041 Fall shall be towards the road
-  Existing Vegetation
-  Proposed Timber Edging. In accordance with WSCC-SD1-1100-001.

Not to be scaled



Northleigh, Tower Street, Chichester, West Sussex, PO19 1RQ
Email: BusStops@WestSussex.gov.uk

Designer: NB	Checked/Approved by: SP	Date: 25/07/2022
-----------------	----------------------------	---------------------

Title of Drawing:
IMP016_Kings Way, Burgess Hill

Project:
Bus Improvements - Reactive Programme

REPRODUCED FROM OR BASED UPON 2013 ORDNANCE SURVEY MATERIAL WITH PERMISSIONS OF THE CONTROLLER OF HMSO © CROWN COPYRIGHT RESERVED.

UNAUTHORISED REPRODUCTION INFRINGES CROWN COPYRIGHT AND MAY LEAD TO PROSECUTION OR CIVIL PROCEEDINGS.

WEST SUSSEX COUNTY COUNCIL LICENCE NO: 100023447

West Sussex County Council

