








NOTES

BASED UPON ORDNANCE SURVEY DIGITAL DATA WITH THE PERMISSION OF THE CONTROLLER OF HER MAJESTY'S STATIONARY OFFICE, © CROWN COPYRIGHT. LICENCE NO. 0000806962

-  CRANE SET DOWN AREA
-  GENERAL ACCESS ROUTE
-  DEMISE AREA
-  APPROX POWER ROUTE
-  APPROX TEMPORARY BUILD ACCESS ROUTE
-  APPROX FIBRE ROUTE
-  APPROX FIBRE ROUTE WAYLEAVE SECTION

PROJ No			
PROJ No			
2.A			CIR
2	PROJ No N/A	28/02/23	MIT MIT
1	PROJ No N/A	15/02/23	KG MIT
ISS	REVISION	DATE	DRN APP



CELLNEX UK  
 R+, 4TH FLOOR, 2 BLAGRAVE STREET, READING, RG1 1AZ  
 Tel. 020 4526 8553

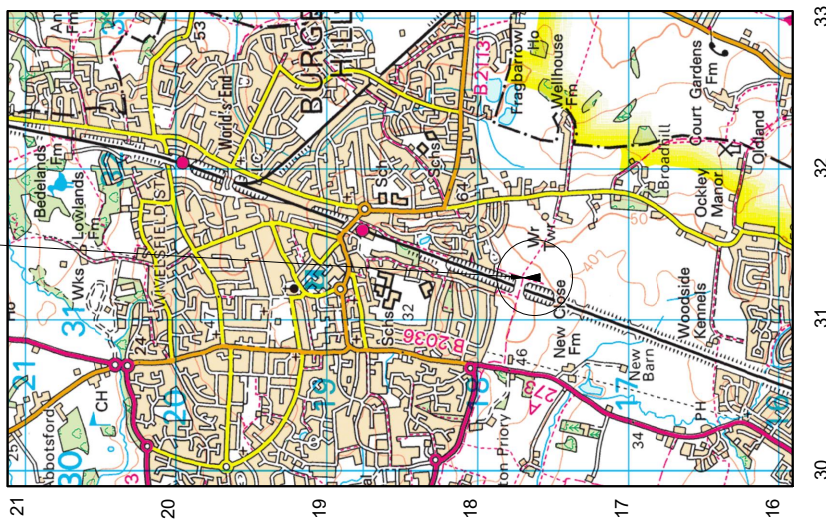
SITE No **S5-16d**  
 OCKLEY PARK  
 OCKLEY PARK, OCKLEY HILL  
 HASSOCKS  
 RH15 9HR

NGR TQ 31170 17513  
 OS GRID 531170, 117513

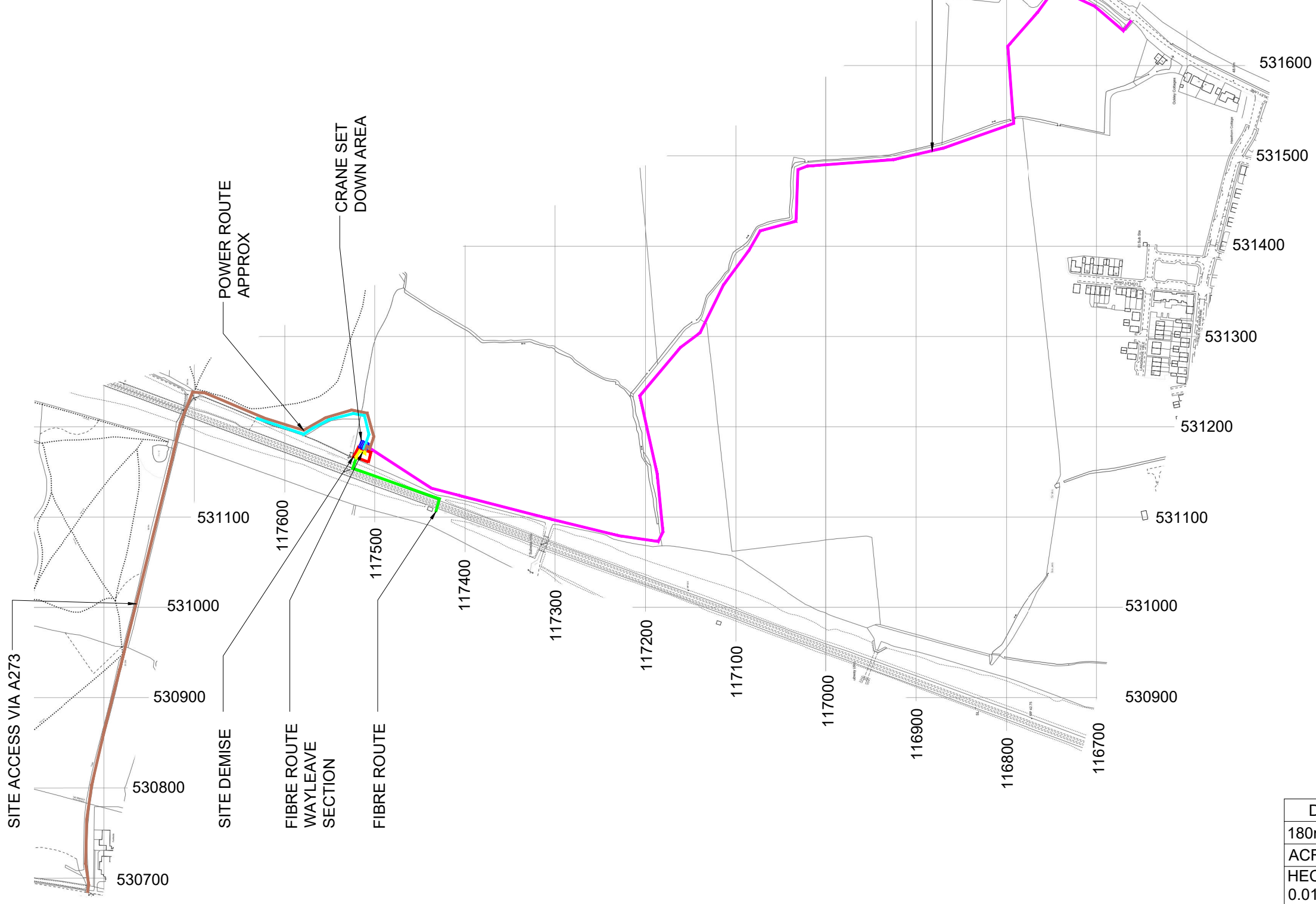
TITLE  
 LOCATION PLAN

SCALE	SEE DRAWING		
DRAWN	KG	17/11/22	
APPROVED	MIT	28/02/23	

DRG No.	Sheet 1 of 1	Rev
<b>S5-16d-00-004-ML002</b>		<b>2.A</b>



LOCATION PLAN  
 SCALE 1:50,000



LEGAL PLAN  
 SCALE 1:5000

DEMISE AREA
180m <sup>2</sup>
ACRES 0.044479
HECTARES 0.018000012681